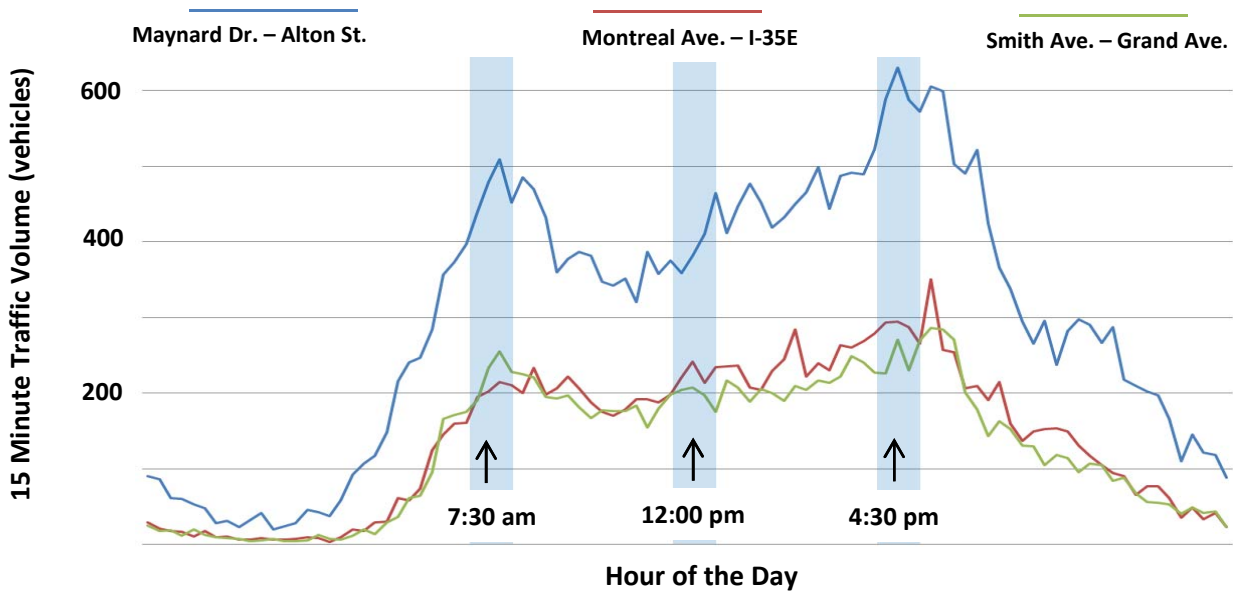


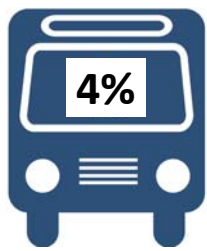
Riverview Corridor – Existing Traffic Data

W. 7th St. Traffic – Hourly Variation



Travel Market Analysis


- In **2010**, an average of **4% of all trips** traveling to, from and within the Riverview Corridor **were transit trips. This is 2 times the regional average.**



2010



2040 Projection



3 times larger



- The chart below depicts the nature of transit trips in the Riverview Corridor area.

